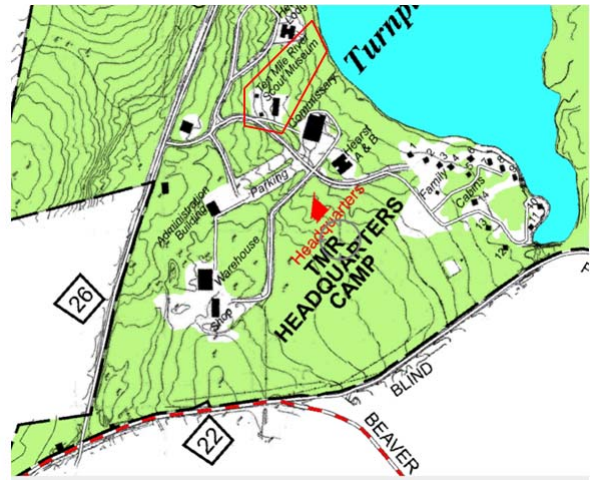
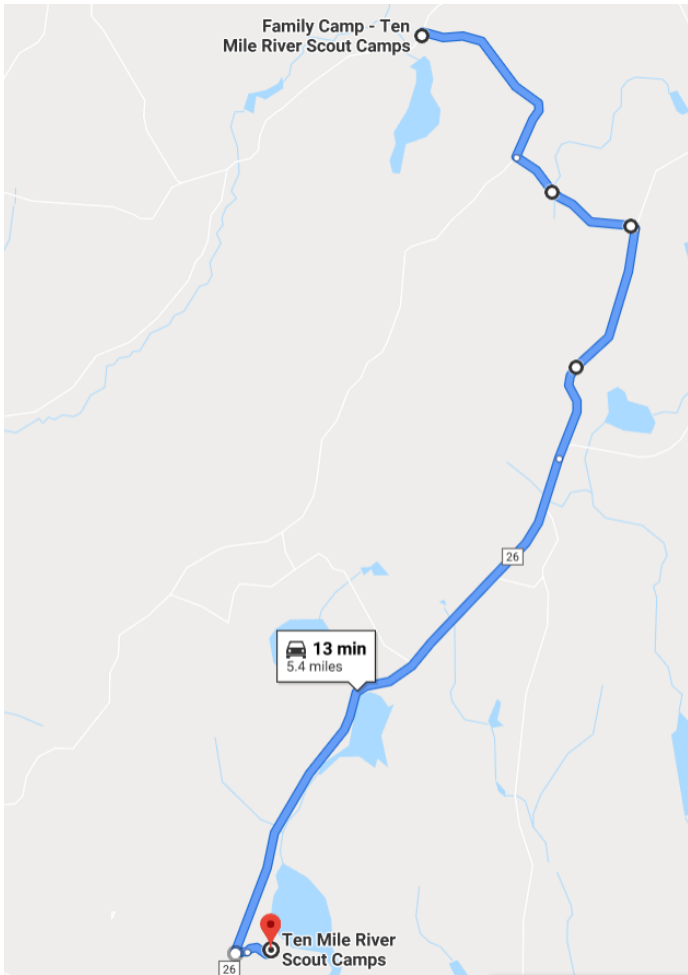
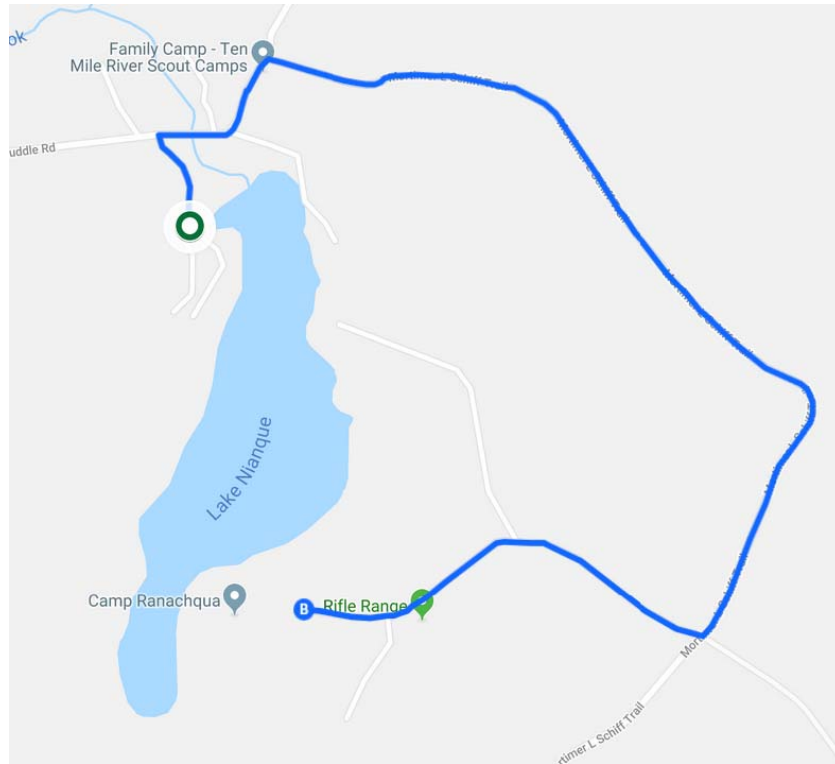


Driving Directions to From Family Camp to Headquarters Camp and TMR Museum
(5.4 miles, 13 minutes)



Head northeast on Pucky Huddle Rd toward Mortimer L. Schiff Trail	95 ft
Turn right onto Mortimer L. Schiff Trail	0.9 mi
Turn left onto Ranachqua Road <i>(Restricted usage road)</i>	0.6 mi
Continue on Ranachqua Road <i>(Restricted usage road)</i>	1.1 mi
Turn right and merge onto Crystal Lake Rd	2.6 mi
Turn left into Headquarters Camp	279 ft
Continue straight. TMR Museum will be on the left	

**Driving Directions from Family Camp to
Camp Ranachqua Dining Hall**
(2 miles, 4 minutes)



Head northeast on Pucky Huddle Rd toward Mortimer L. Schiff Trail	95 ft
Head north toward Pucky Huddle Rd	764 ft
Turn right onto Mortimer L. Schiff Trail	0.9 mi
Turn right onto Ranachqua Road (<i>Restricted usage road</i>)	0.6 mi

Walk from Family Camp to Waterfront
(790 feet)



Follow trail over dam / bridge around the north end of the lake.